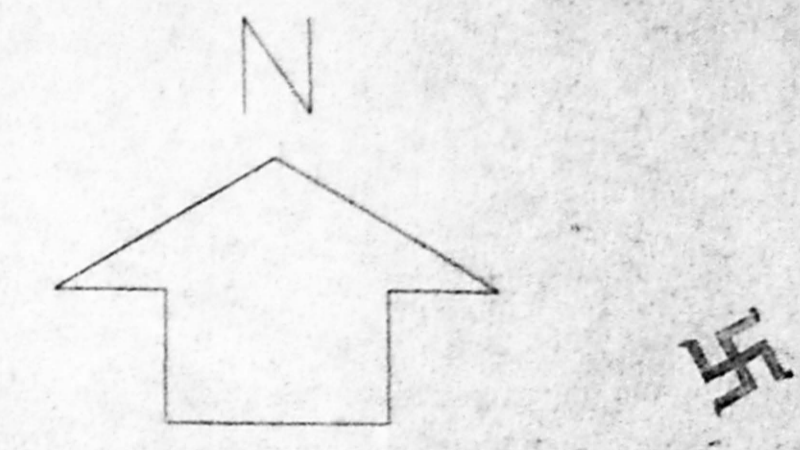
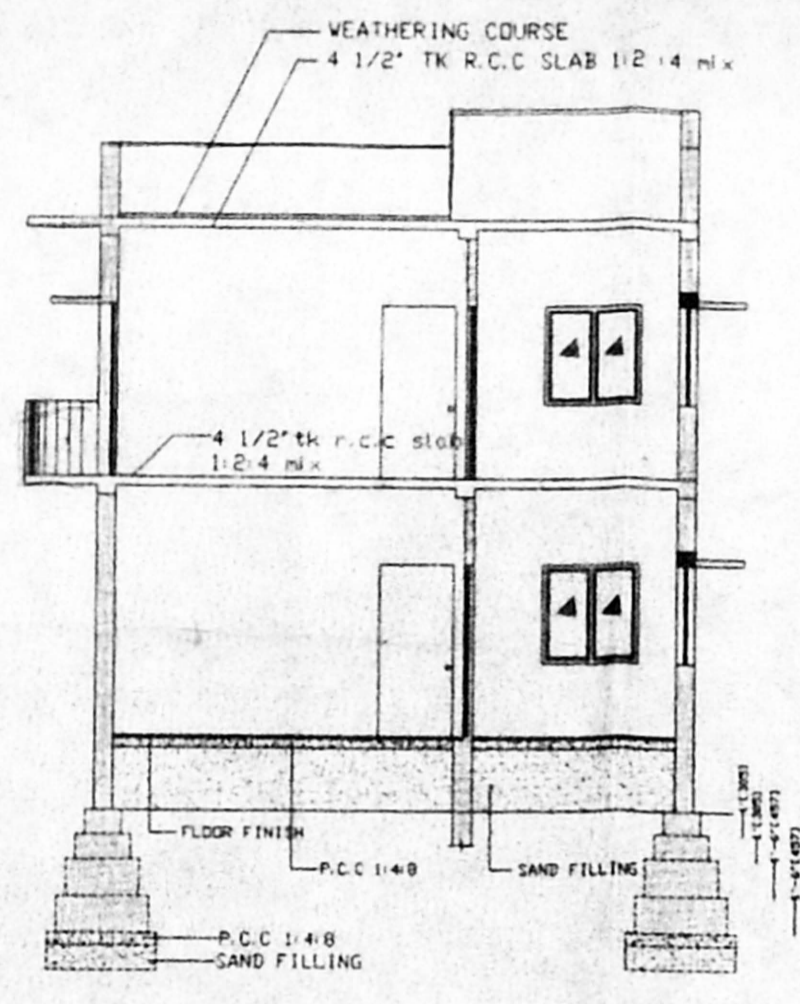


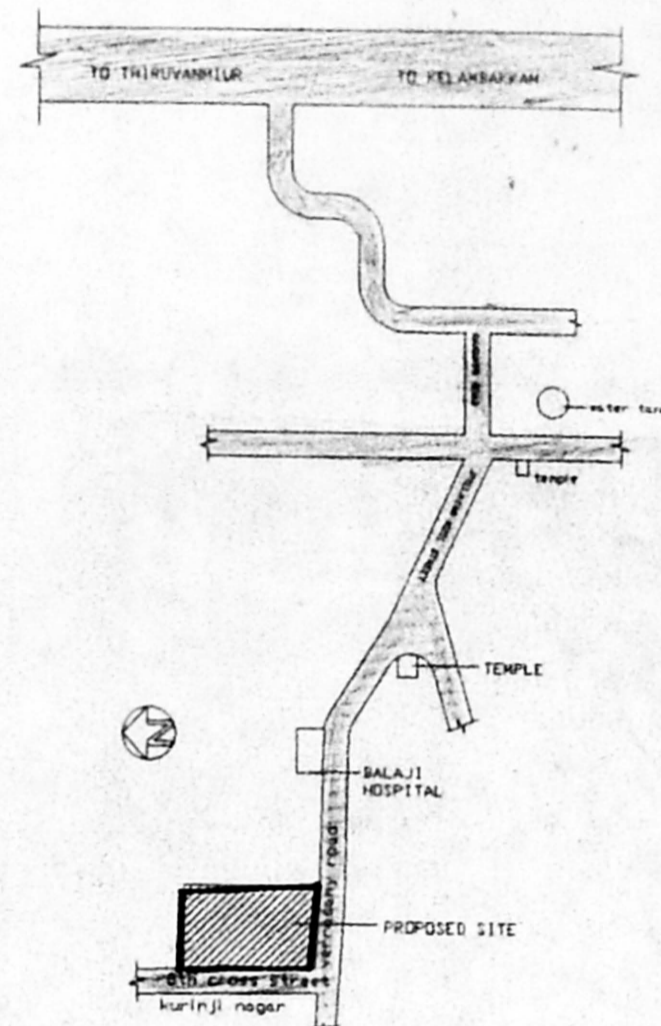
PROPOSED RESIDENTIAL SITE AT PLOT NO.2, COMPRISED IN SURVEY NO.70/F2 PART SITUATED IN NO.143 PERUNGUDI SAIDAPET TALUK, CHANGAI MGR DISTRICT (KURUNJE NAGAR, 8th CROSS STREET)



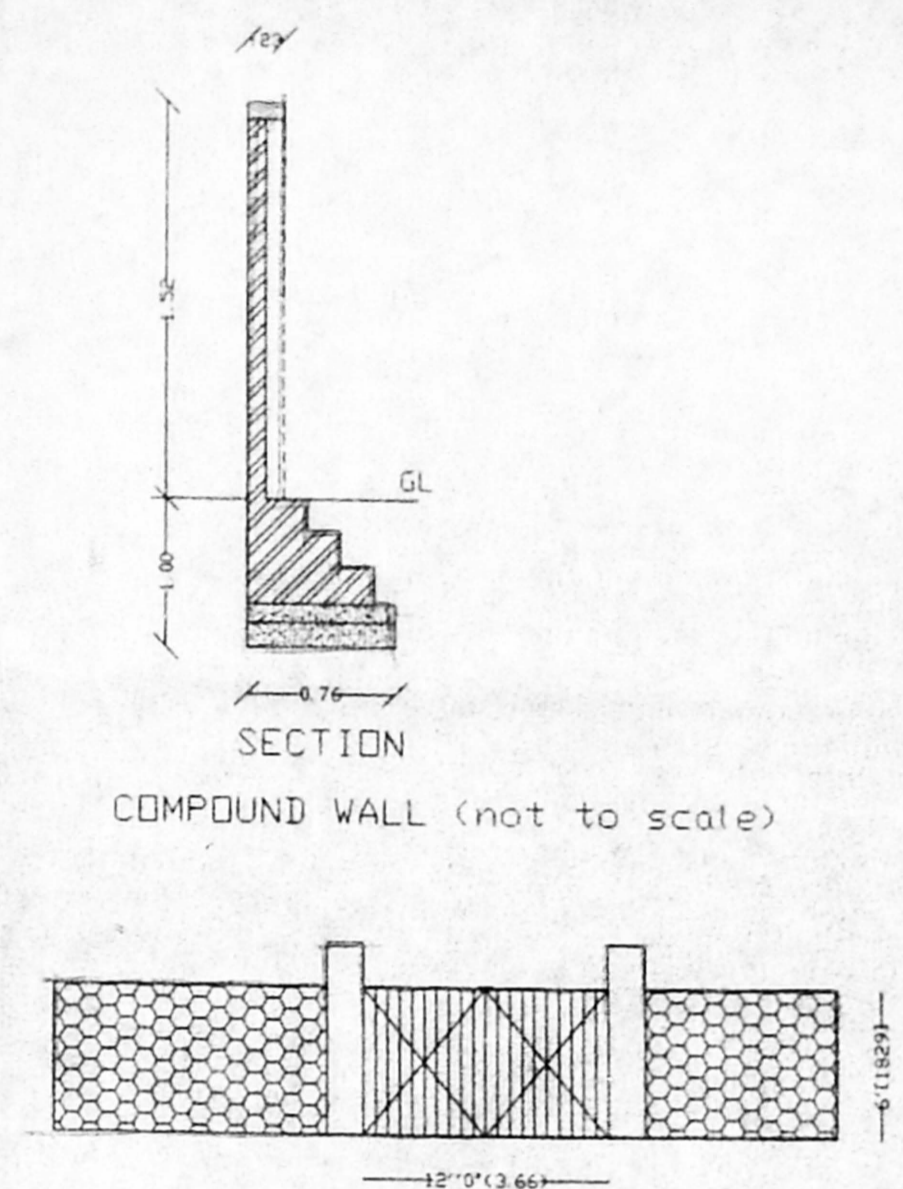
ELEVATION



SECTION ON "A" A

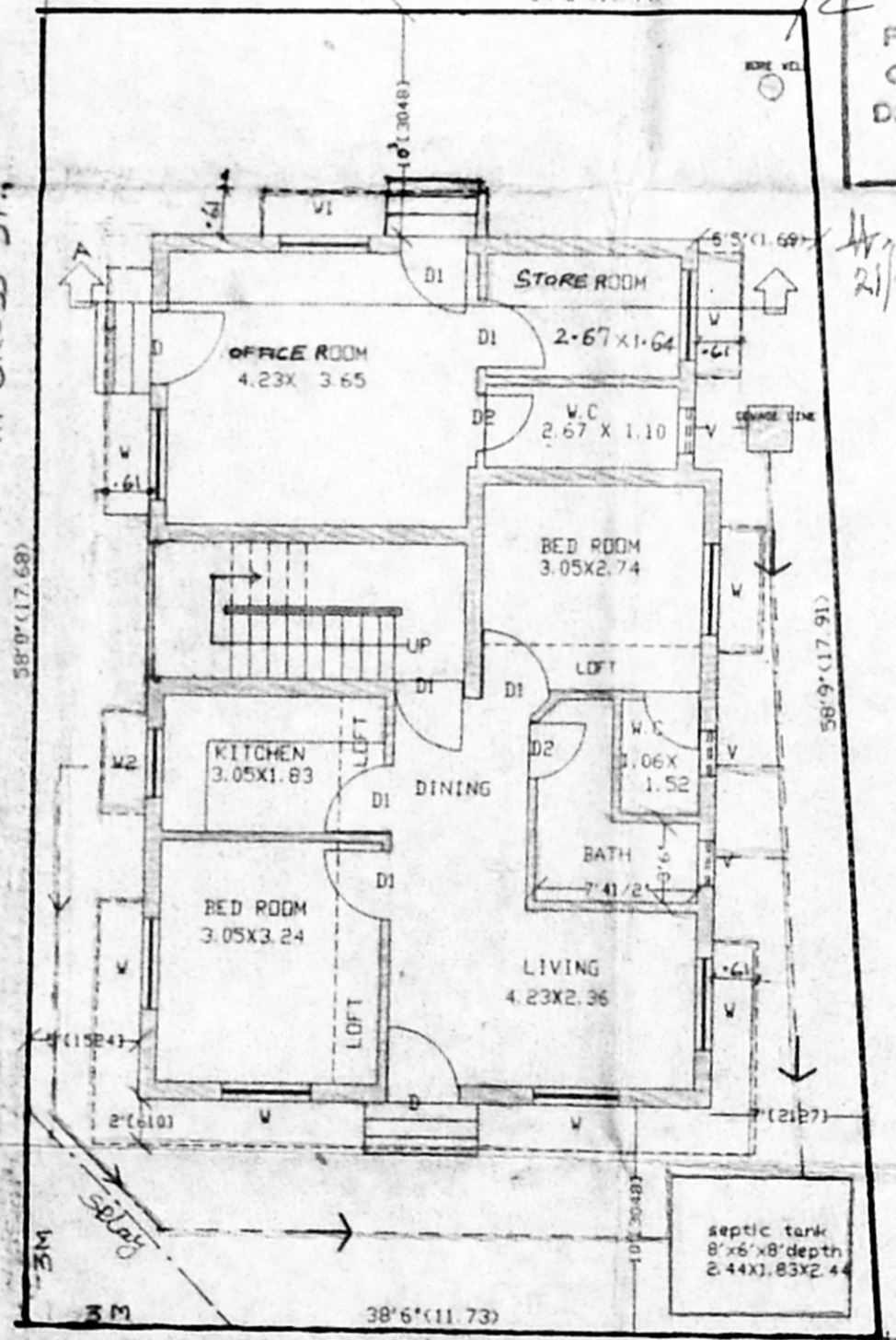


KEY PLAN (NOT TO SCALE)

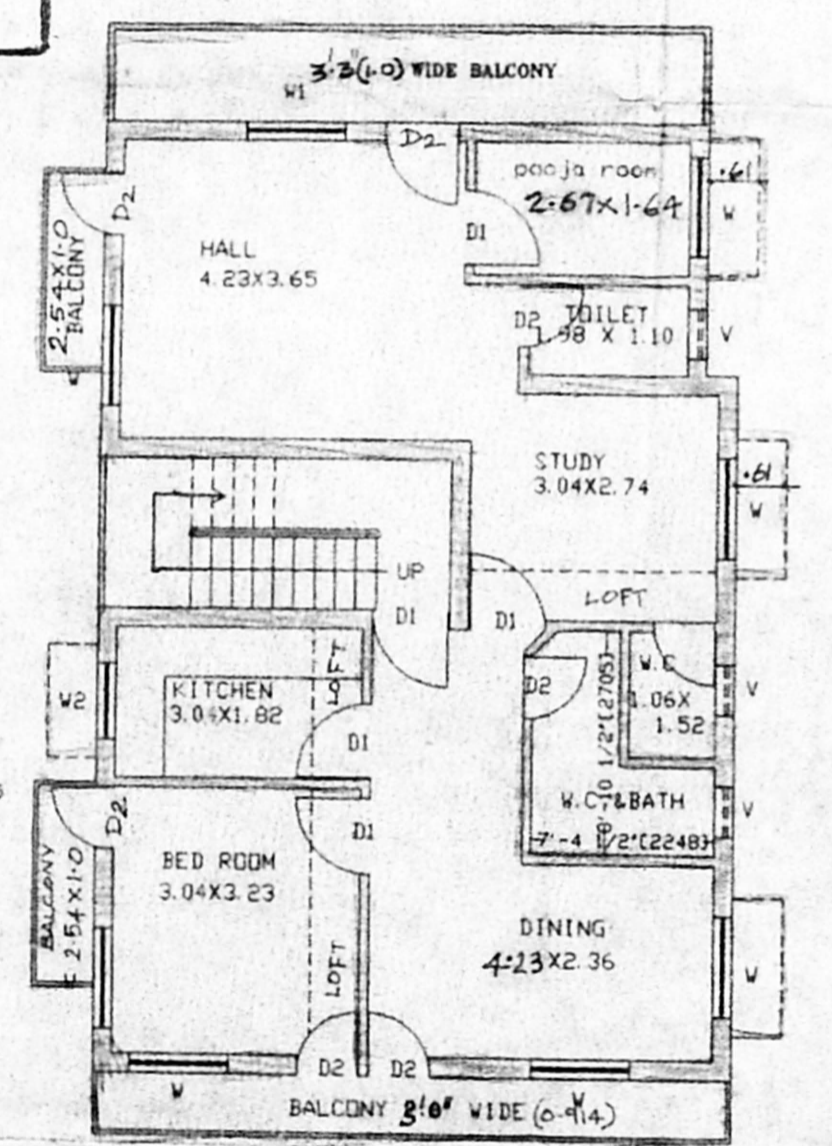


GATE ELEVATION (not to scale)

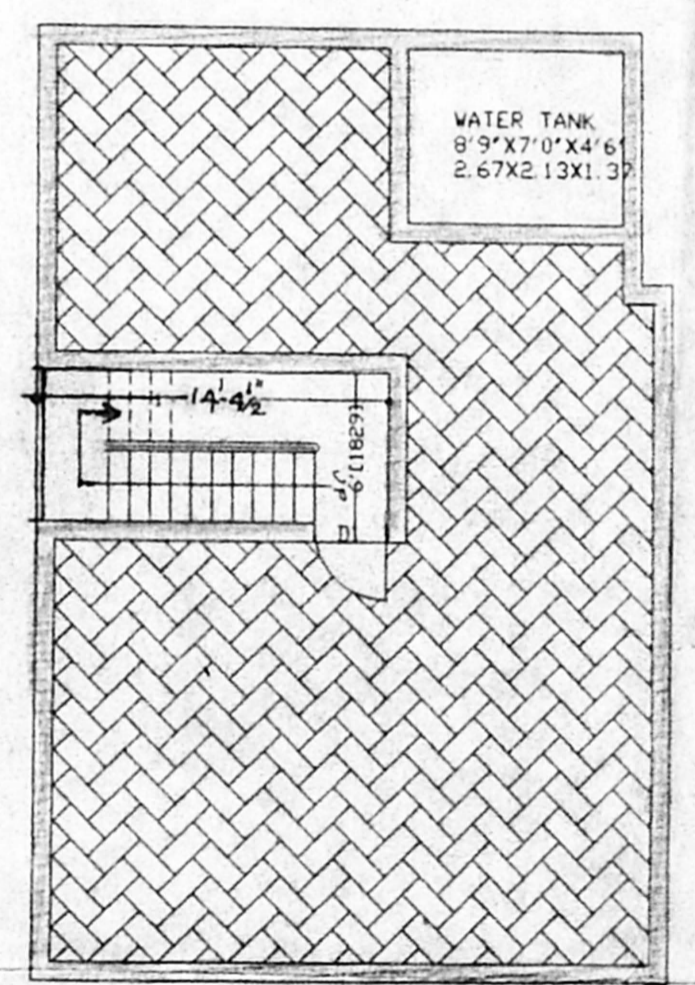
Planning Permit No. **A/25355/177/98**  
**APPROVED**  
 SUBJECT TO THE CONDITIONS IN THIS OFFICE LETTER  
 No. **A/1444/98** Date **8.9.98**  
 FOR MEMBER SECRETARY  
 CHENNAI METROPOLITAN  
 DEVELOPMENT AUTHORITY  
 CHENNAI - 600 005.



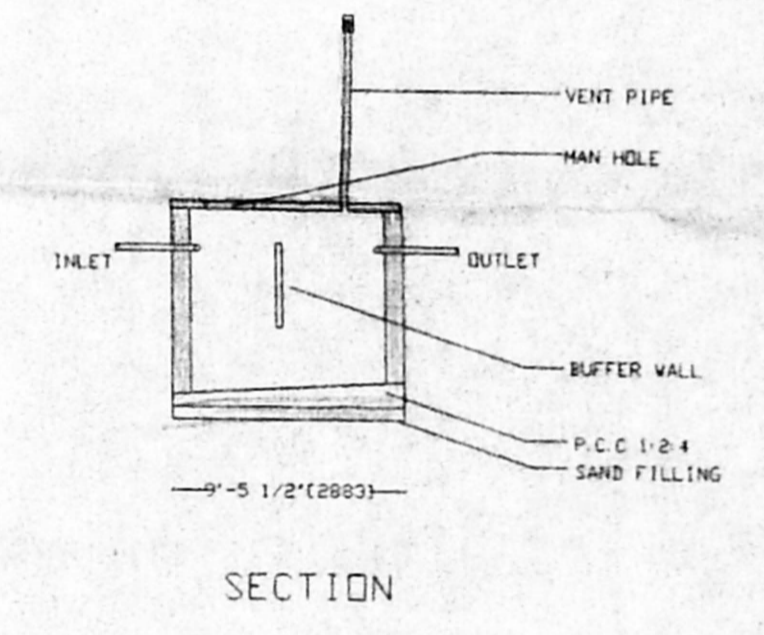
SITE/GROUND FLOOR PLAN



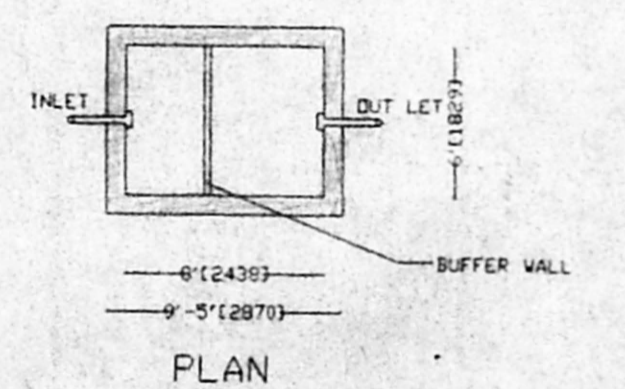
FIRST FLOOR PLAN



TERRACE FLOOR PLAN



SECTION



PLAN

SEPTIC TANK DETAILS

REFERANCE

SCALE : 1"=8'0" (1:100)  
 DATE : 5-3-98  
 DRAWN : R. kannan  
 CHKD :  
 DRG NO :

SCHEDULE OF JOINERY

D	DOOR	3'3" X 7'0"	(1.00 X 2.13)
D1	DOOR	3'0" X 7'0"	(0.914 X 2.13)
D2	DOOR	2'6" X 7'0"	(0.76 X 2.13)
W	WINDOW	4'0" X 4'0"	(1.22 X 1.22)
W1	WINDOW	4'0" X 3'0"	(1.22 X 0.914)
W2	WINDOW	3'0" X 3'0"	(0.914 X 0.914)
V	VENTILATOR	2'0" X 1'6"	(0.61 X 0.46)

AREA STATEMENT

PLOT EXTENT	: 2124 SQFT (197.33 SQ.M)
GROUND FLOOR	: 959.2 S.ft (89.2 SQ.M)
FIRST FLOOR	: 997.4 S.ft (90.8 SQ.M)
TOTAL BUILT-UP AREA	: 1956.6 S.ft (180 SQ.M)
PLOT COVERAGE	: 45.16 %
FLOOR SPACE INDEX	: 0.91

COLOUR INDEX

PROPOSED	
ROAD	
BOUNDARY	

OWNERS SIGNATURE. (C.baskar)

*C. Baskar*

NO. 50/6 19th cross st. INDRA NAGAR ADYAR, CHENNAI - 600 020.

LICENCED SERVEYER:-

*S. Gunasekaran*  
 S. GUNASEKARAN BE MIE.  
 CLASS 2 SURVEYOR.  
 Corporation of Chennai, No. 116,  
 No. 1, 7th Main Road, Kurunje Nagar,  
 ADYAR, MADRAS 20. Ph: 417074.